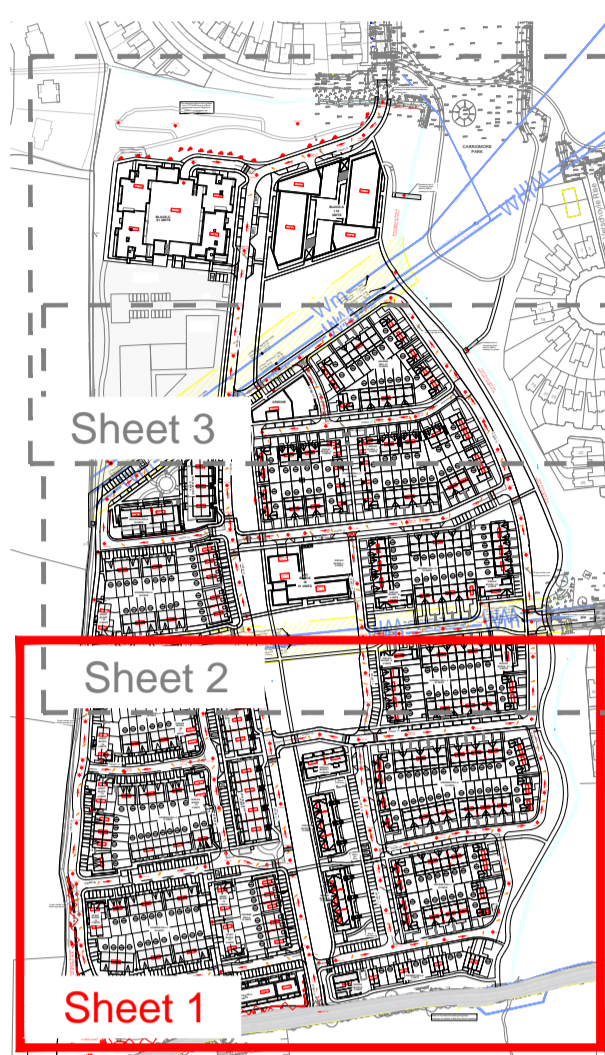


NOTES:

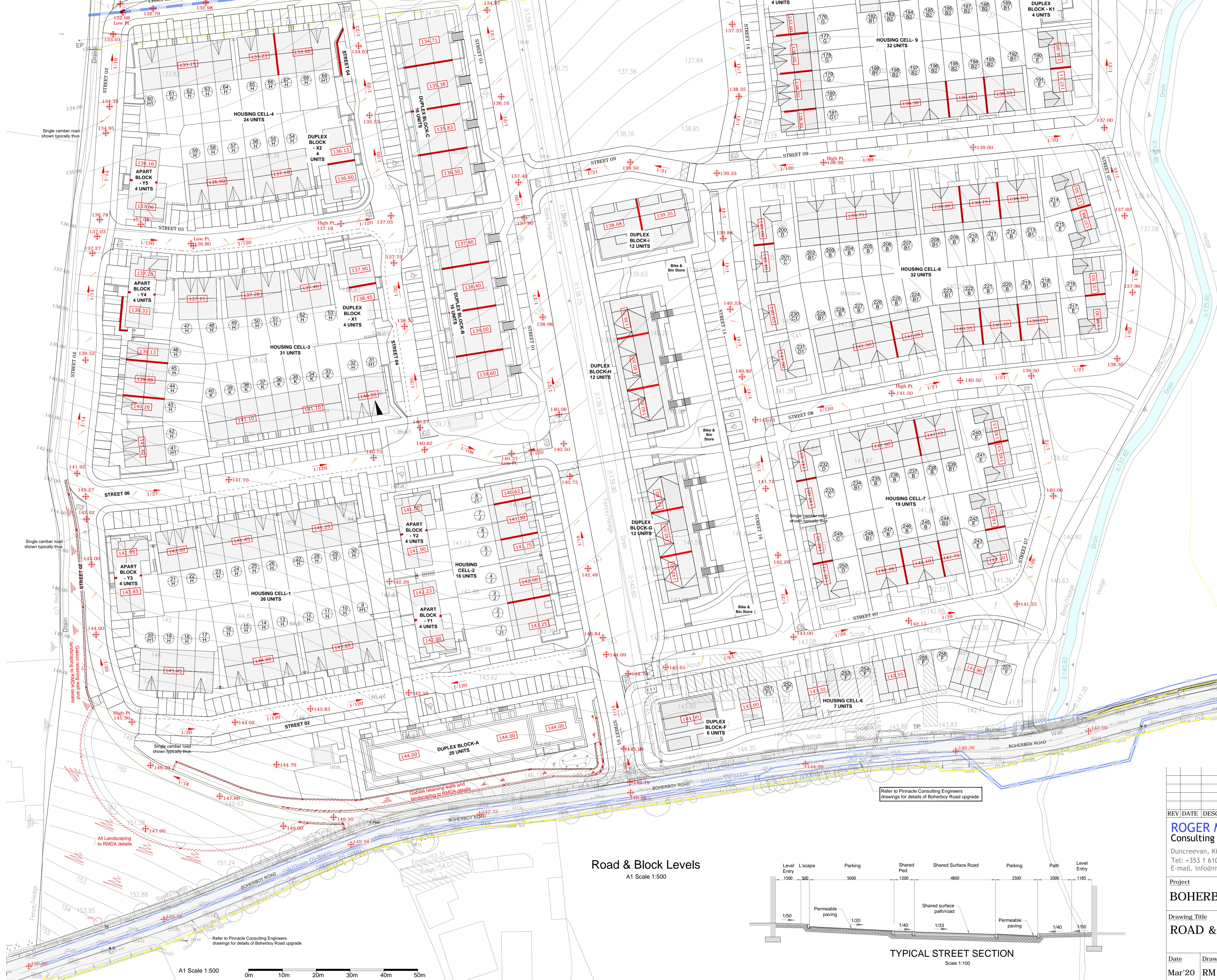
1. Read in conjunction with all relevant Architect's and Engineer's drawings and specification. All setting out to be done from the Architect's drawings. Do not scale the drawing.
2. Refer to Dwg. 1324B/320 for full specification notes relating to the roads details.
3. The contractor shall prepare a traffic management plan and agree it with the Local Authority, prior to commencement of work on site.
4. Road gullies must be placed at low points to eliminate ponding. Close gullies in the direction of the traffic flow. Place double gullies at upstream side of table ramps.



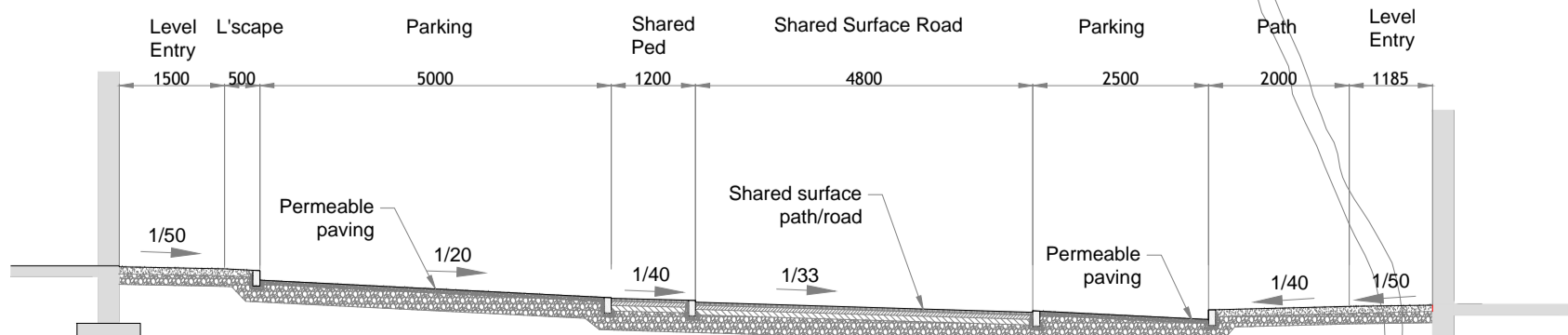
Key Plan
A1 Scale 1:5000
A3 Scale 1:10000

Levels Legend

- Road Level ⊕ 144.00
- Road Camber Single ↗
- Road Camber Double ↖
- House Level □ 142.50



Road & Block Levels
A1 Scale 1:500



TYPICAL STREET SECTION
Scale 1:100

REV/DATE DESCRIPTION
ROGER MULLARKEY & ASSOCIATES
Consulting Structural and Civil Engineers
Duncreevan, Kilcock, Co.Kildare
Tel: +353 1 610 3755 Mob: +353 87 232 4917
E-mail: info@rmullarkey.ie www.rmullarkey.ie

Project
BOHERBOY

Drawing Title
ROAD & BLOCK LEVELS
Sheet 1

Architect
MCORM/DAVEY-SMITH

Date	Drawn By	Scales	Dwg.No.	Stage	Rev
Mar'20	RM	1:500 @ A1	1324B/301	PLANNING	

A1 Scale 1:500
0m 10m 20m 30m 40m 50m

©This drawing is Copyright and must only be used for the project noted